

# Peluang dan Tantangan Penyelesaian Batas Maritim Indonesia: Tinjauan Legal dan Teknis



<http://www.wallpaperdev.com/stock/into-blue-ocean-wallpaper.jpg>

I Made Andi Arsana, Ph.D.



# Wilayah Indonesia pada saat Merdeka

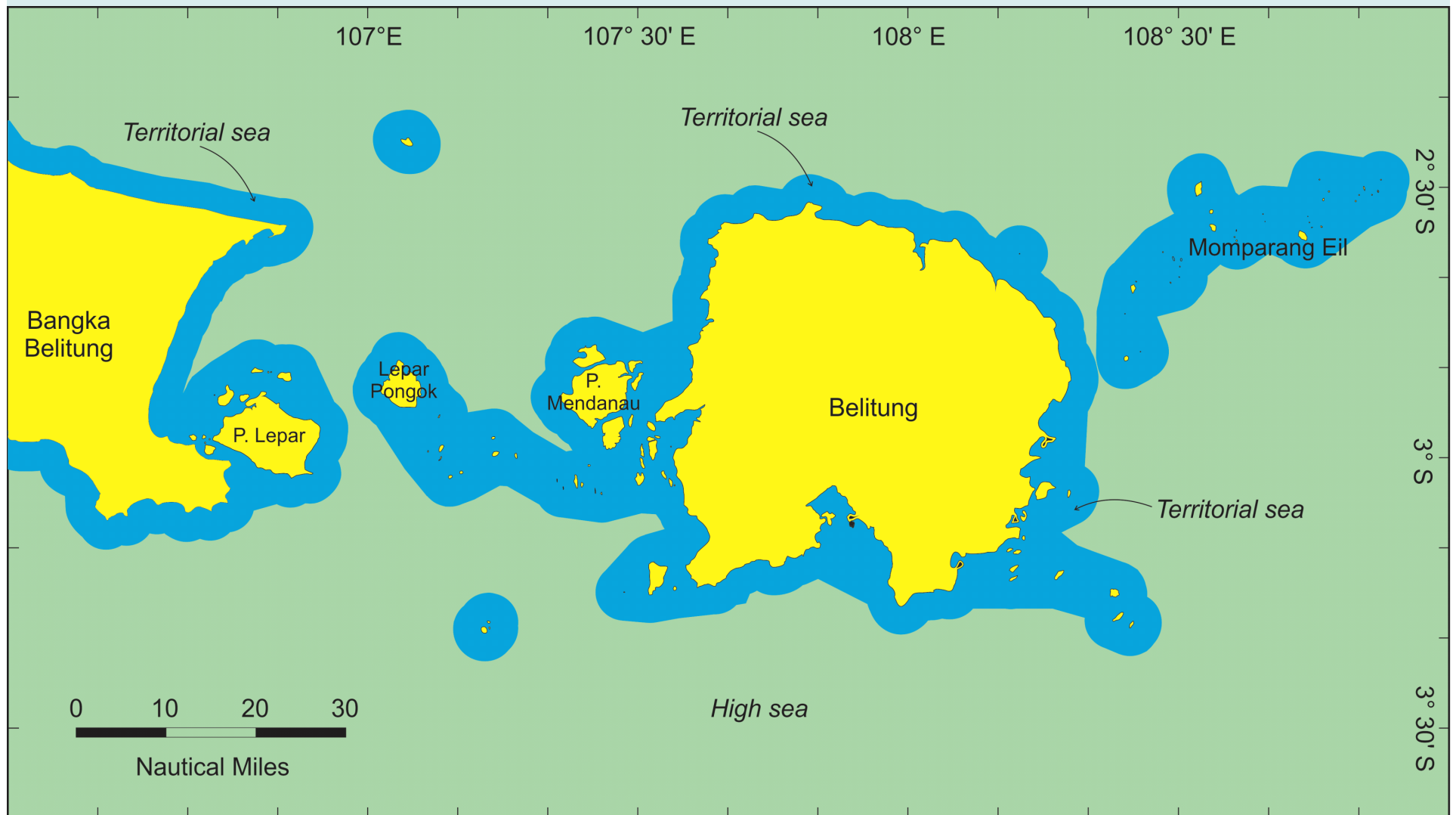


Animation by I Made Andi Arsana (2013)

I Made Andi Arsana (c) 2013



# Laut Teritorial Indonesia menurut Ordonansi 1939



I Made Andi Arsana (c) 2013



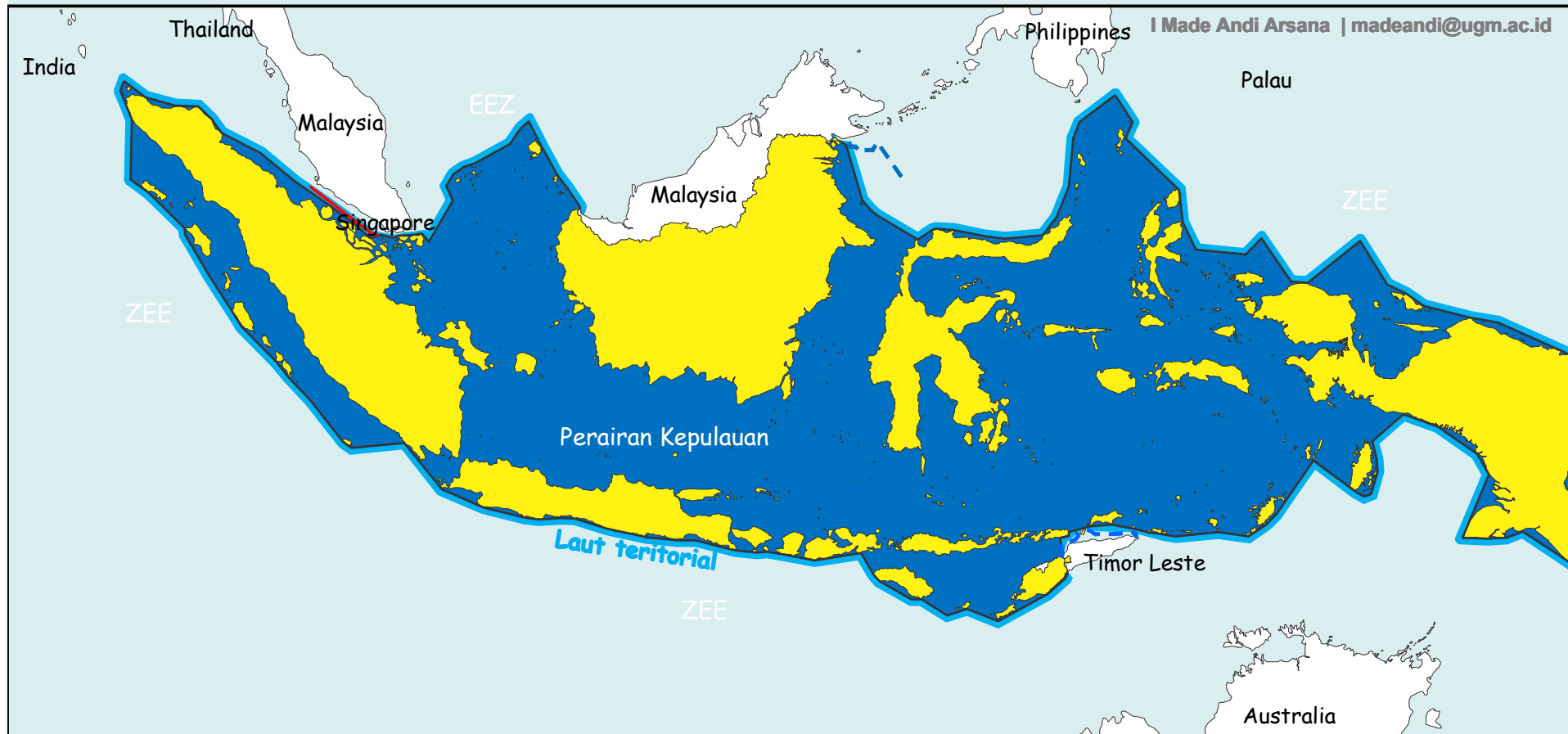
# Deklarasi Djoeanda - 1957 - UU no 4/Prp/1960



I Made Andi Arsana (c) 2013



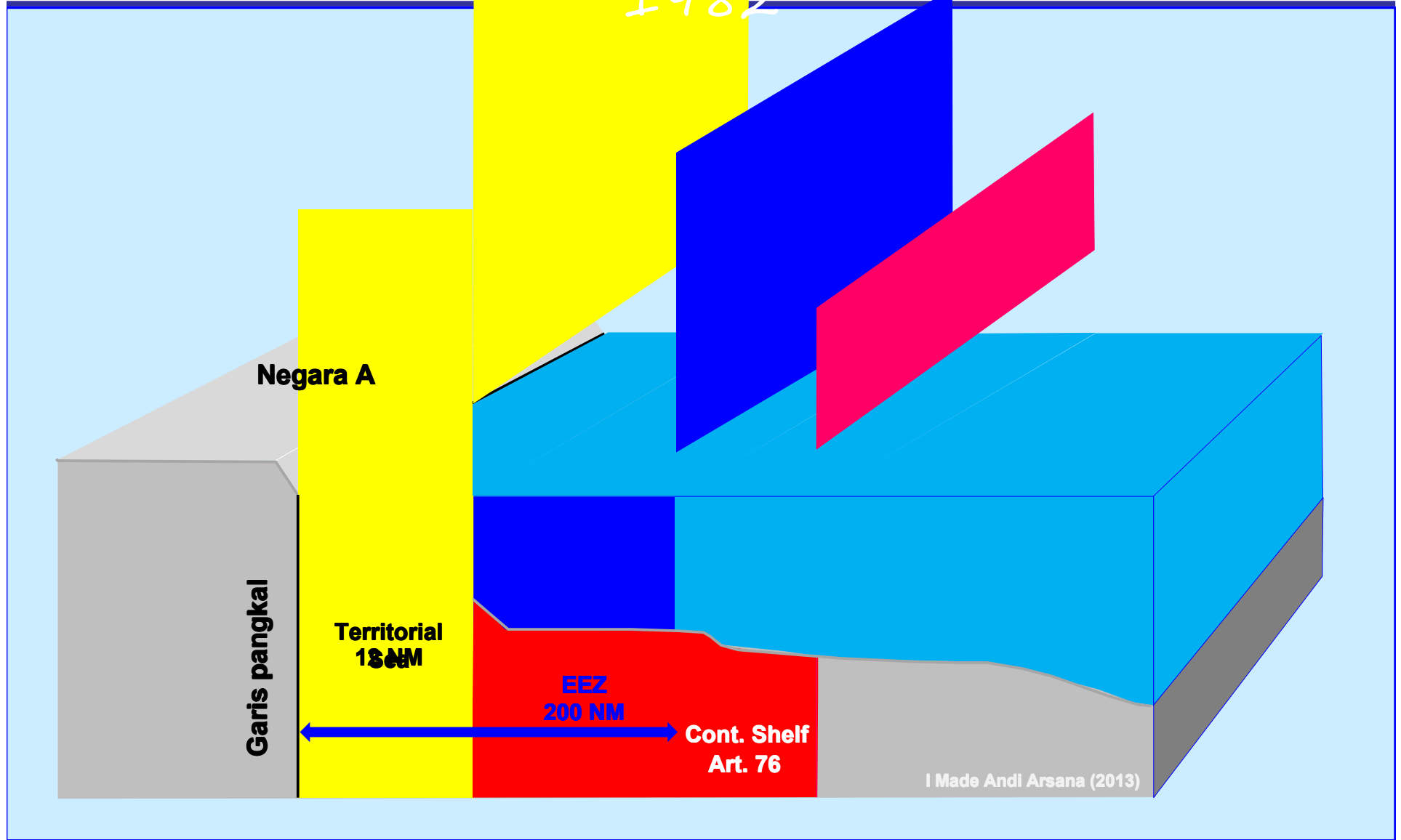
# Perairan Kepulauan dan laut Teritorial Indonesia – UNCLOS



I Made Andi Arsana (c) 2013

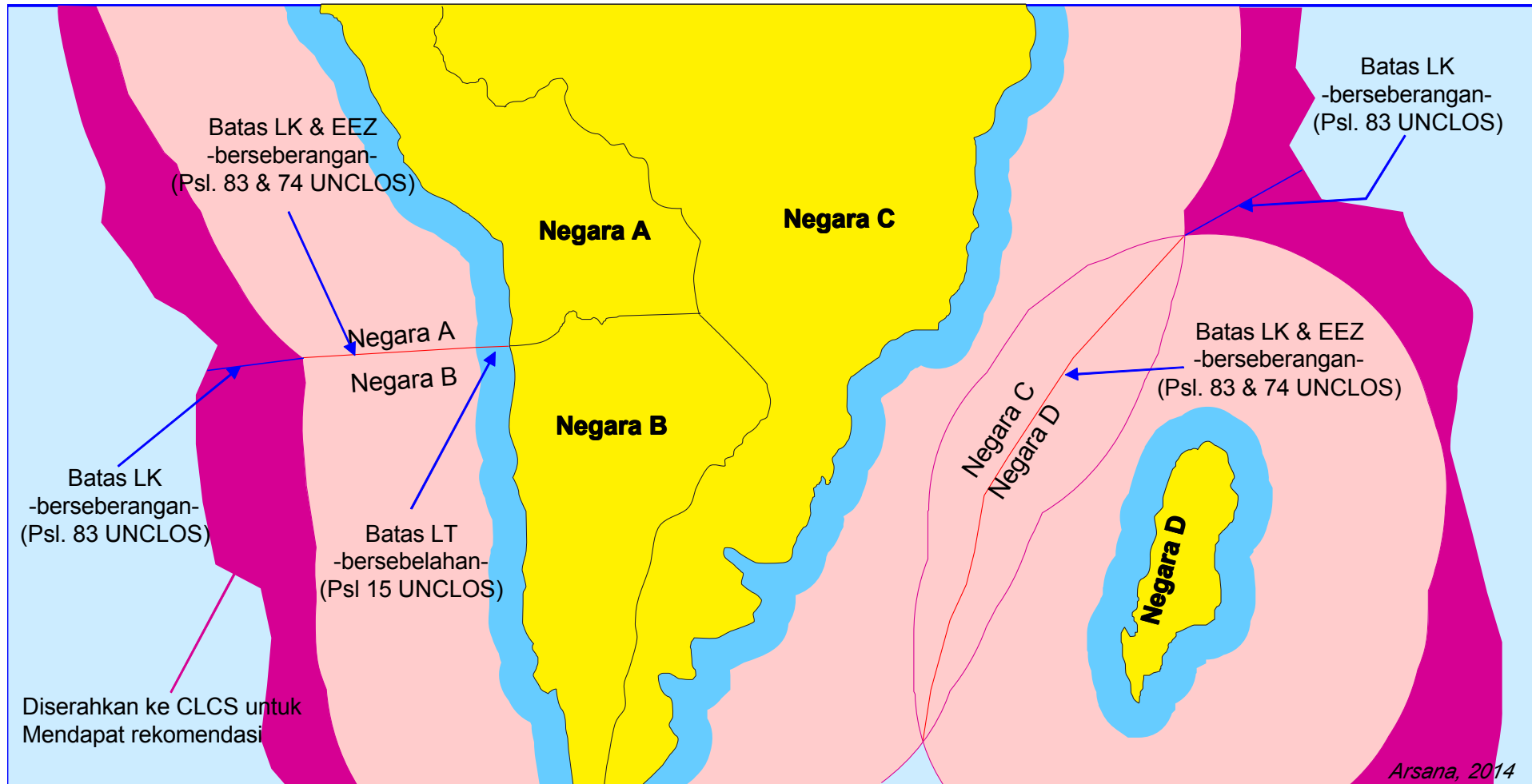


# Zona Yurisdiksi Maritim berdasarkan UNCLOS 1982



# Prinsip dan Metode Delimitasi Batas Maritim

*Tanpa skala, hanya untuk ilustrasi*



# Zona Maritim Indonesia – UNCLOS 1982

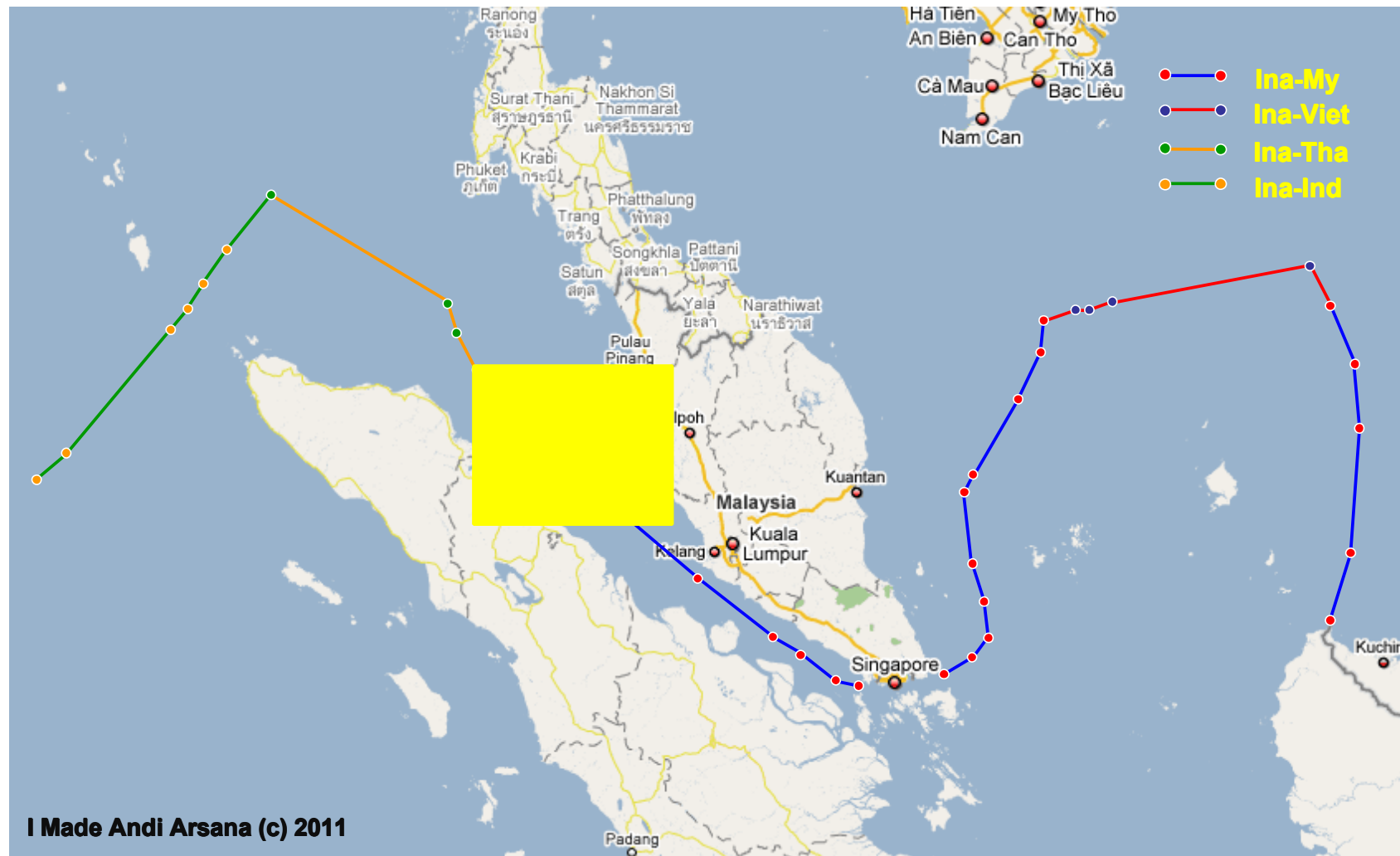


I Made Andi Arsana (c) 2013





# Indonesia-Malaysia-Vietnam-Thailand-India

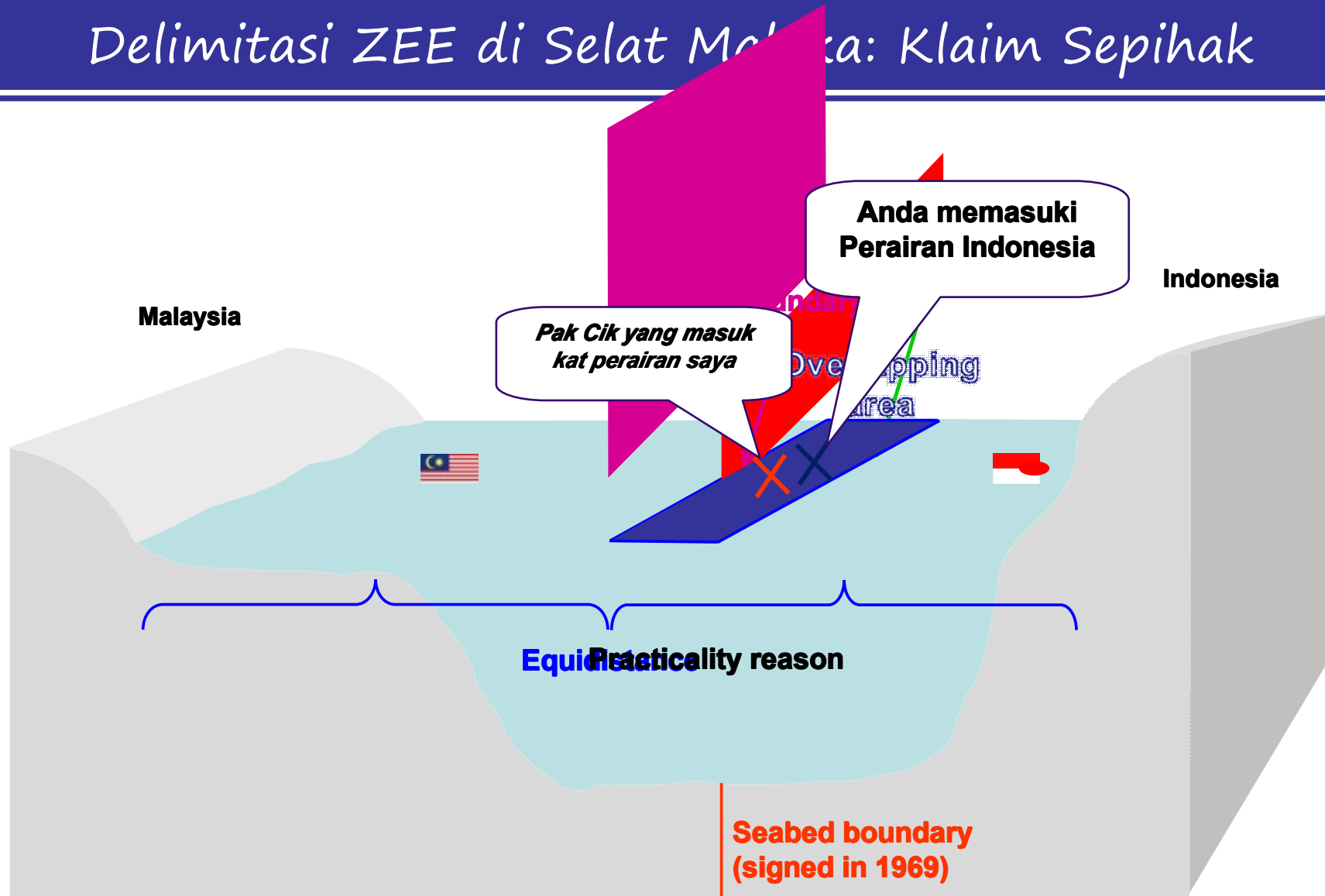


I Made Andi Arsana (c) 2011

I Made Andi Arsana (c) 2013



# Delimitasi ZEE di Selat Malaka: Klaim Sepihak



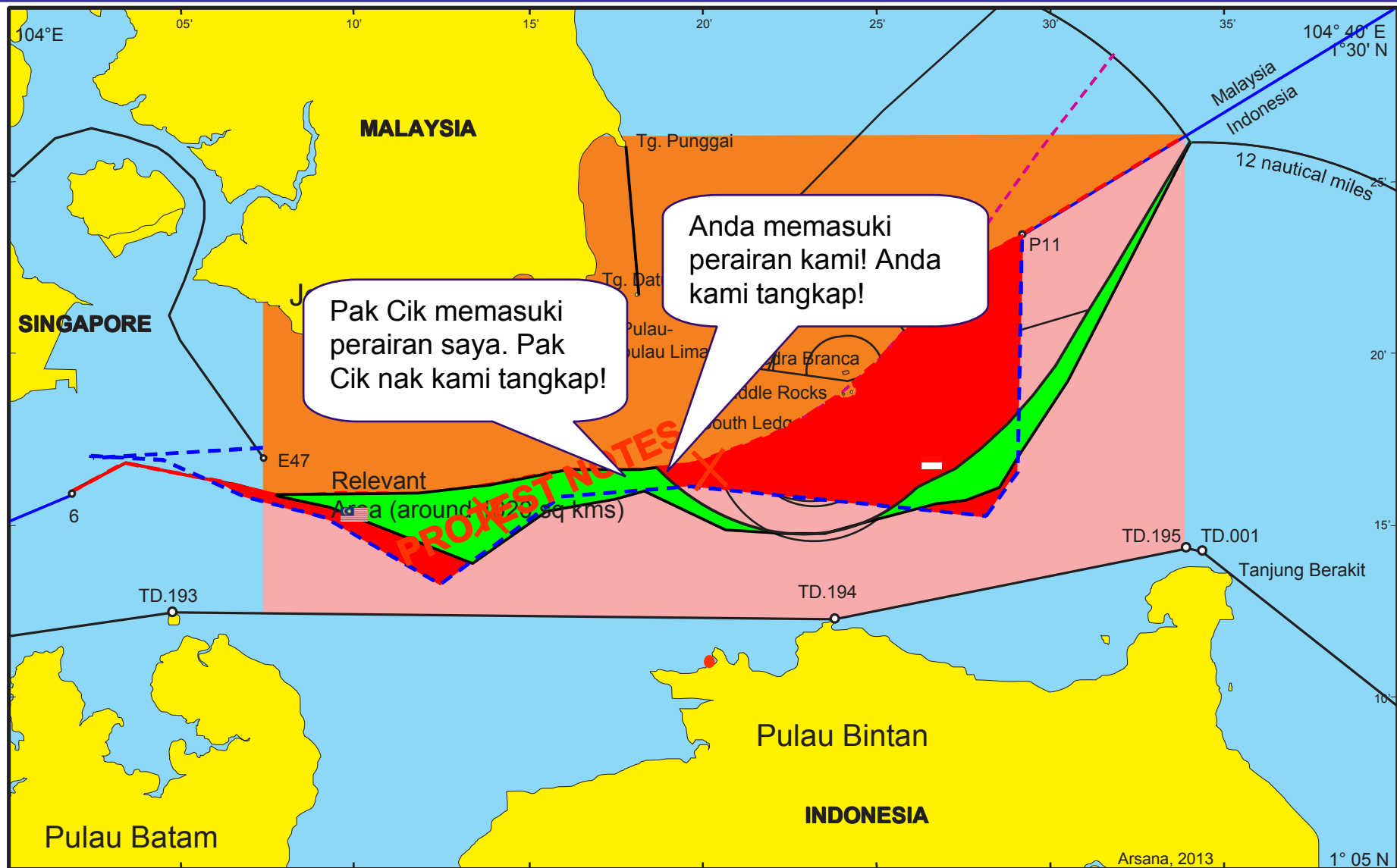
*For illustrative purposes only*

I Made Andi Arsana (c) 2013


*The visualisation does not reflect the real geospatial setting of Indonesia and Malaysia*



# Batas Maritim di Selat Singapura



# Kompleksitas Batas Maritim Indonesia dan Australia



“... organisms which, at the harvestable stage, either are immobile on or under the seabed or are unable to move except in constant physical contact with the seabed or subsoil”  
(LOSC, Art. 77 (4))



*For illustrative purposes only. The visualisation does not reflect the real geospatial setting of Indonesia and Australia*





# Kesimpulan

## Peluang

- ✓ Pengalaman
- ✓ Komitmen perangkat negara
- ✓ Desakan masyarakat



## Tantangan

- ✓ Perbedaan persepsi urgensi
- ✓ Sensitivitas
- ✓ Nothing agreed until everything is agreed



*Thank you*

*Terima Kasih*

